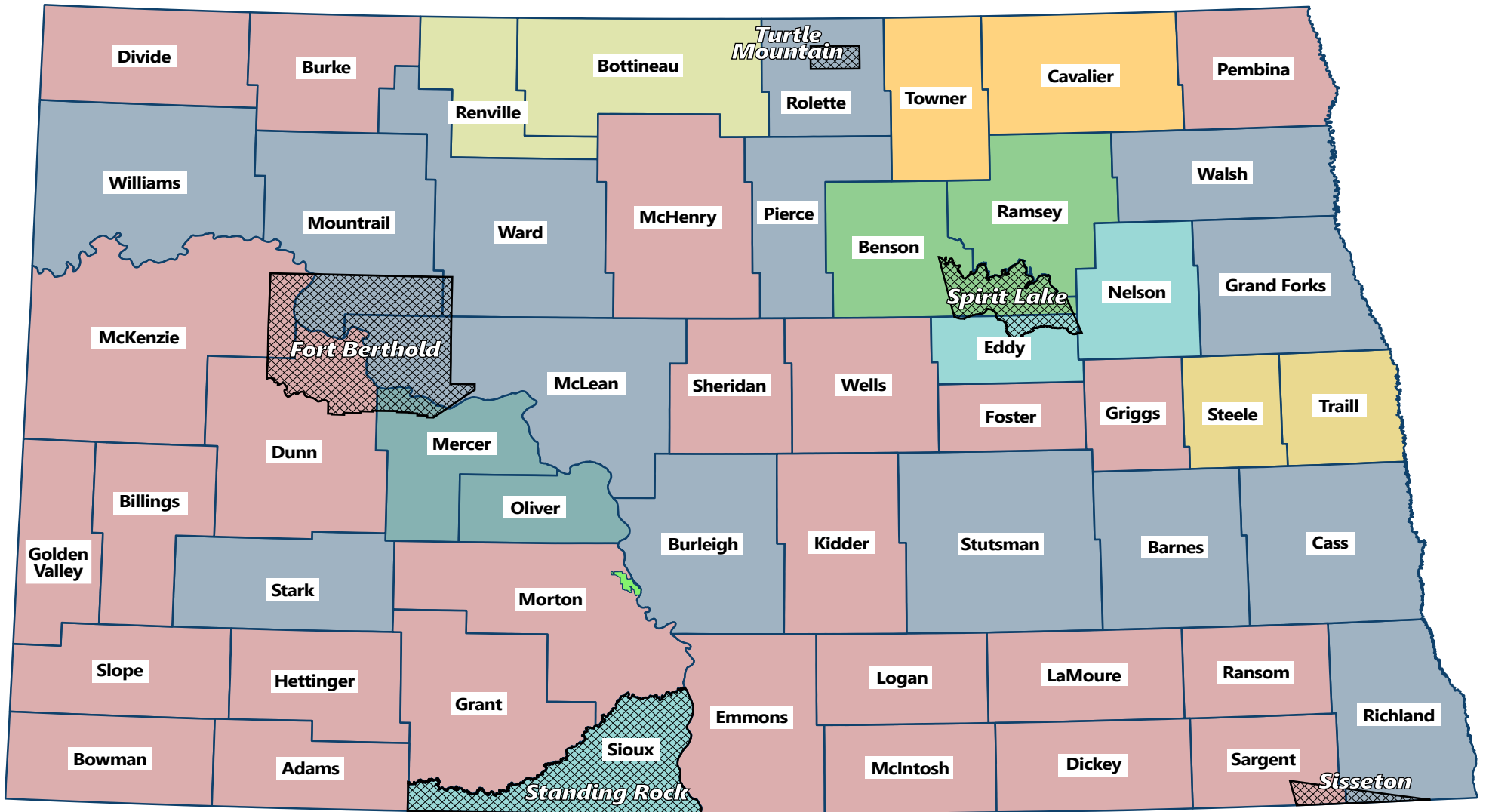











ND State Emergency Communication Center Service Area Map



- | | | |
|--|---|--|
|  ND SECC |  Lake Region |  Cavalier & Towner |
|  Joining SECC 2026 |  Mercer & Oliver |  Bottineau & Renville |
|  Individual |  Steele & Traill |  Tribal Lands |

